PLAT OF SURVEY

LOT 21, IN BLOCK 4, IN OSMES' SECOND SUBDIVISION, IN THE EAST 1/2 OF THE NORTHEAST 1/4 IN SECTION 21, TOWNSHIP 35 NORTH, RANGE 11 EAST OF THE THIRD PRINCIPAL MERIDIAN, IN WILL COUNTY, ILLINOIS.

COMMONLY KNOWN AS: 137 W. 4TH AVENUE.

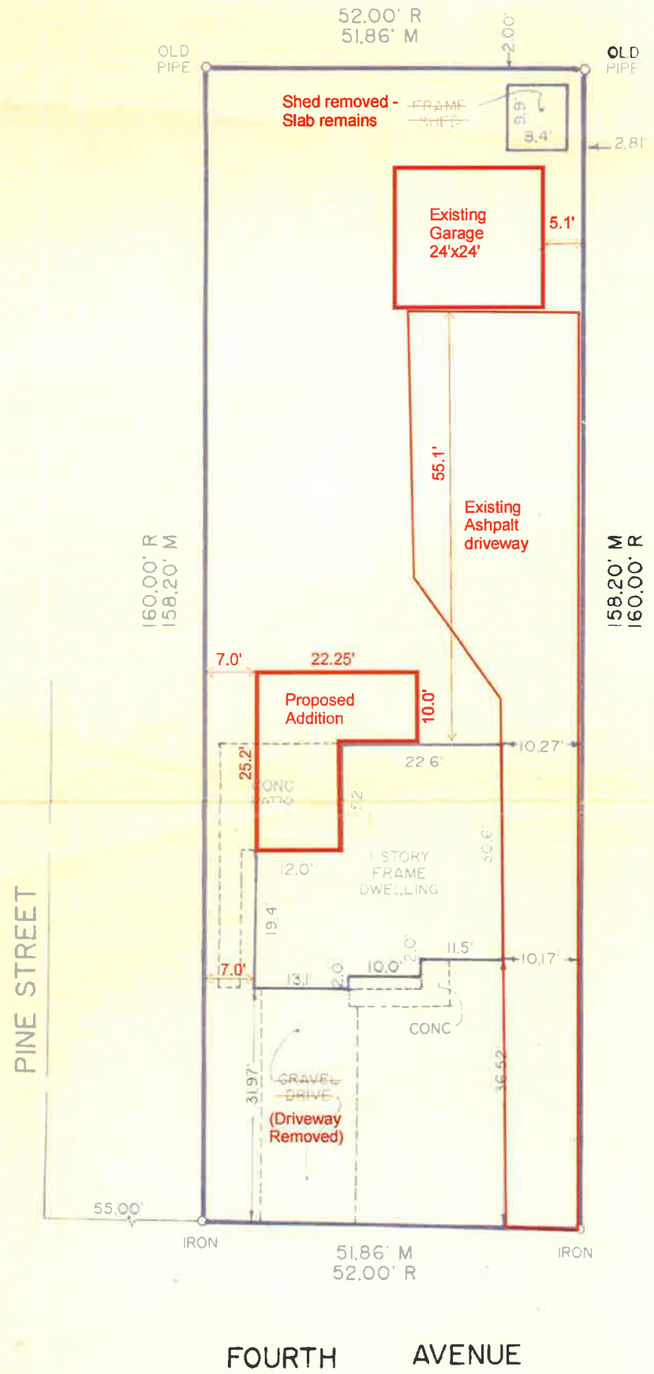

No permanent structures or additions have been made since this survey was done.

Michael A. Guth
Kathy Guth

RECEIVED
FEB 29 2016
BY:

SCALE : 1" = 20'

STATE OF ILLINOIS)
COUNTY OF WILL) SS

THIS IS TO CERTIFY THAT I, JOHN A. KELLA, AN ILLINOIS REGISTERED LAND SURVEYOR, HAVE SURVEYED THE ABOVE DESCRIBED PROPERTY AND THAT THE ABOVE DESCRIBED PLAT IS A CORRECT AND TRUE REPRESENTATION OF SAID SURVEY. DISTANCES ARE SHOWN IN FEET AND DECIMAL PARTS THEREOF.

DATED AT JOLIET, ILLINOIS, THIS 10TH DAY OF APRIL, A.D. 1990.

John A. Kella

ILLINOIS REGISTERED LAND SURVEYOR NO. 2520

SURVEY ORDERED 3 - 22 - 90

BY DAVE SEIL, ATTORNEY

P.O. BOX 332

NEW LENOX IL 60451

COMPARE DESCRIPTION AND POINTS BEFORE BUILDING AND REPORT ANY APPARENT DIFFERENCE TO THE SURVEYOR.

TO INSURE AUTHENTICITY OF ANY COPIES THEY MUST BEAR THE SURVEYOR'S IMPRESSED SEAL.

REFER TO DEED OR GUARANTEE TITLE POLICY FOR BUILDING LINE RESTRICTIONS OR EASEMENTS NOT SHOWN ON PLAT OF SURVEY.

BELING CONSULTANTS, INC.
PROFESSIONAL ENGINEERS & LAND SURVEYORS
N. LARKIN AVE. @ PLAINFIELD ROAD
JOLIET, ILLINOIS 60435
PHONE (815) 729-1800

DATE 4 - 10 - 90

F.B. 168 P. 02 INV. NO. 09904

BRUNING 44 231 531339

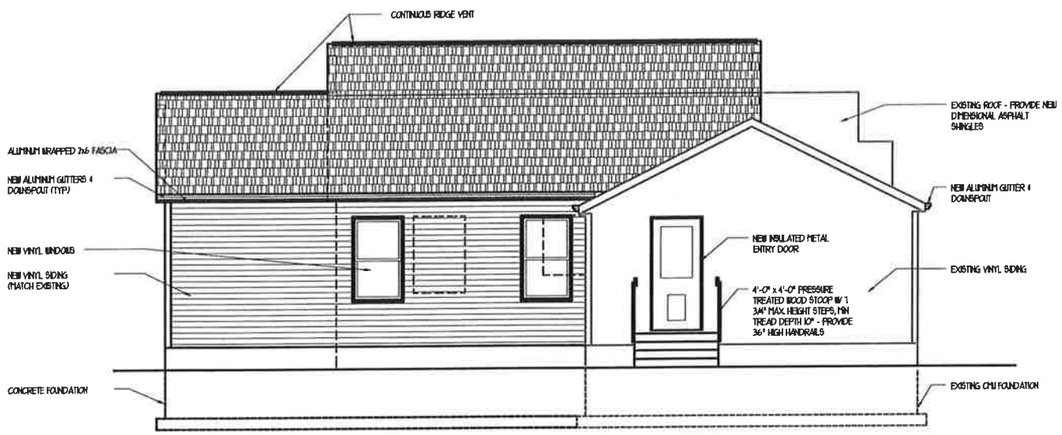

WEST ELEVATION

SCALE: 1/4" = 1'-0"

0 4' 8'

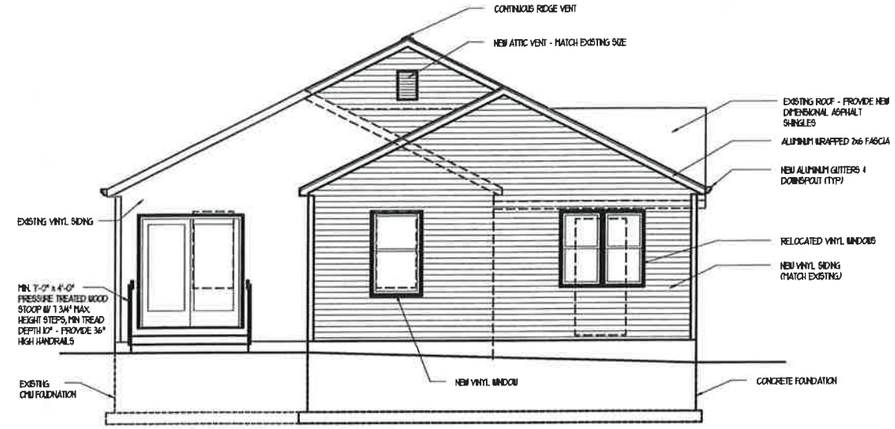

NORTH ELEVATION

SCALE: 1/4" = 1'-0"

0 4' 8'

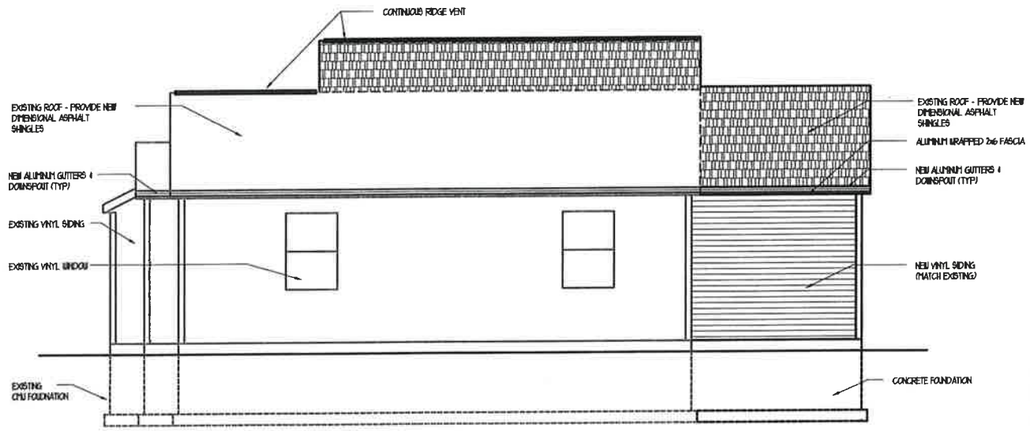

EAST ELEVATION

SCALE: 1/4" = 1'-0"

0 4' 8'

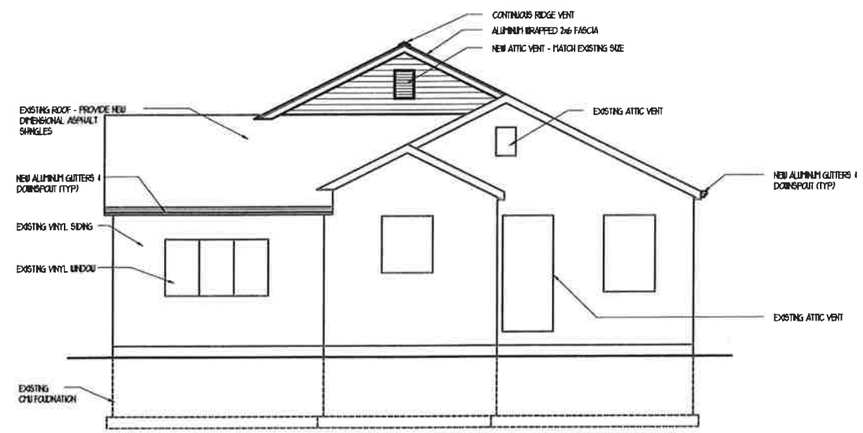

SOUTH ELEVATION

SCALE: 1/4" = 1'-0"

0 4' 8'

RECEIVED
FEB 29 2016
BY:

jon a. ditter - registered architect
909 valley lane
lockport, illinois 60441
phone: (815) 834-0822
email: vikings4040@yahoo.com

PROJECT NOTES:

MASTER SUITE ADDITION

FOR:
DAN & DEBBIE MURTAUGH
137 WEST 4TH AVENUE
NEW LENOX, IL 60451

EXTERIOR ELEVATIONS

JOB NO: 15-02 DRAWN BY: JED
DATE: 2-29-16 CHECKED: JED
SHEET NUMBER:
A2

© COPYRIGHT 2015
ALL RIGHTS RESERVED